



clearstory

WAYFINDING +  
PLACEMAKING

**Solano Community College District**

**Exterior Wayfinding Signage Standards**  
**09 June 2020**







## Campuses

Solano Community College Fairfield Signage Master Plan 2020  
09 June 2020 Exterior Wayfinding Signage Standards

Page 2

clearstorysf.com  
San Francisco, CA








**SIGN FAMILY**



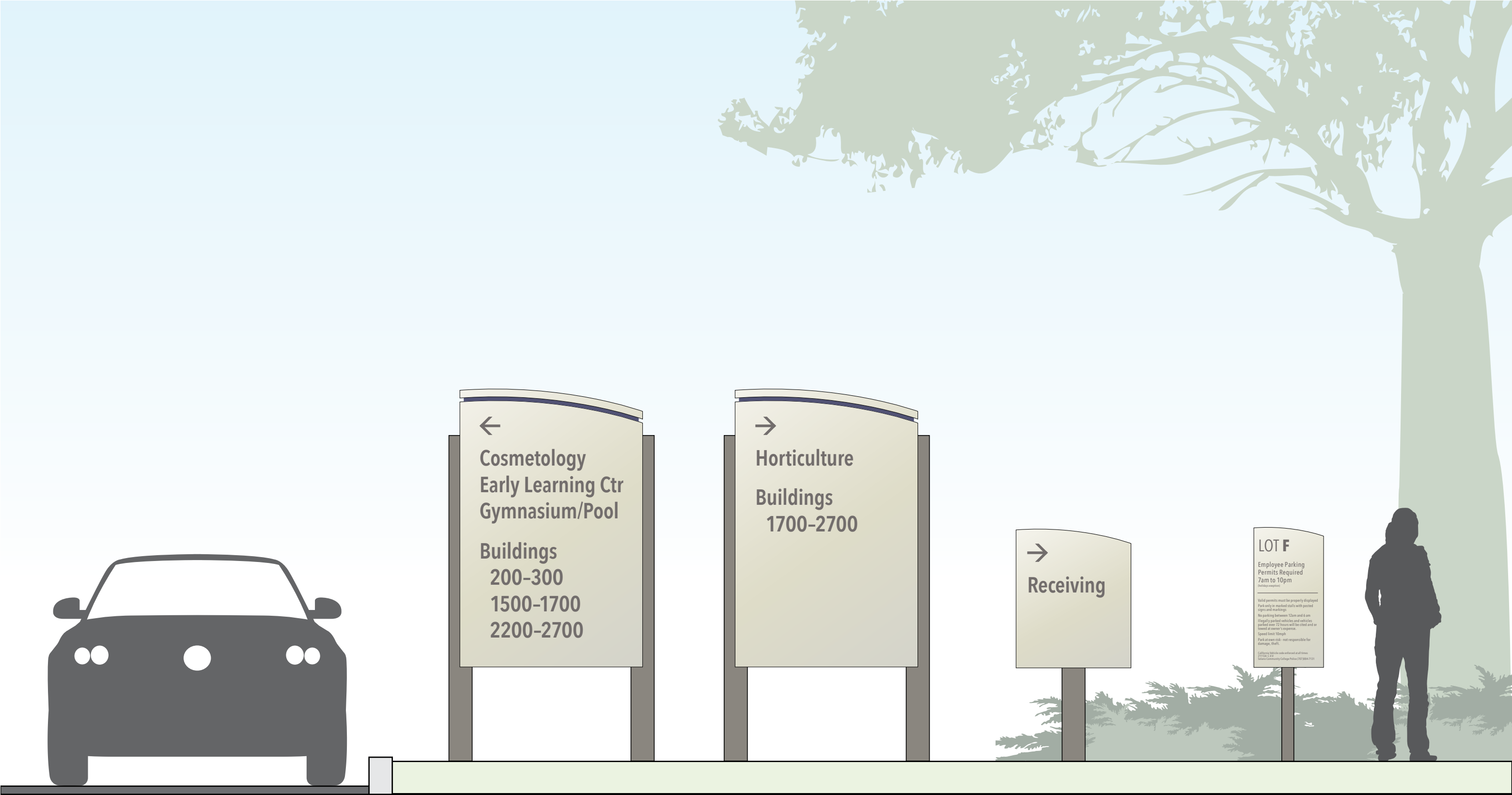


**Sign Type V01.1**  
Primary Monument

**Sign Type V01.2/V01.3/V01.4**  
Alternate Monument

Scale: 1/2" = 1'-0"





**Sign Type V02**  
Large Vehicular Directional

**Sign Type V03**  
Small Vehicular Directional

**Sign Type V04**  
Parking Lot ID

Scale: 1/2" = 1'-0"

**Sign Family – Vehicular**





**Sign Type P01.1**  
Campus Map  
w/ Concrete Base

**Sign Type P01.2**  
Campus Map

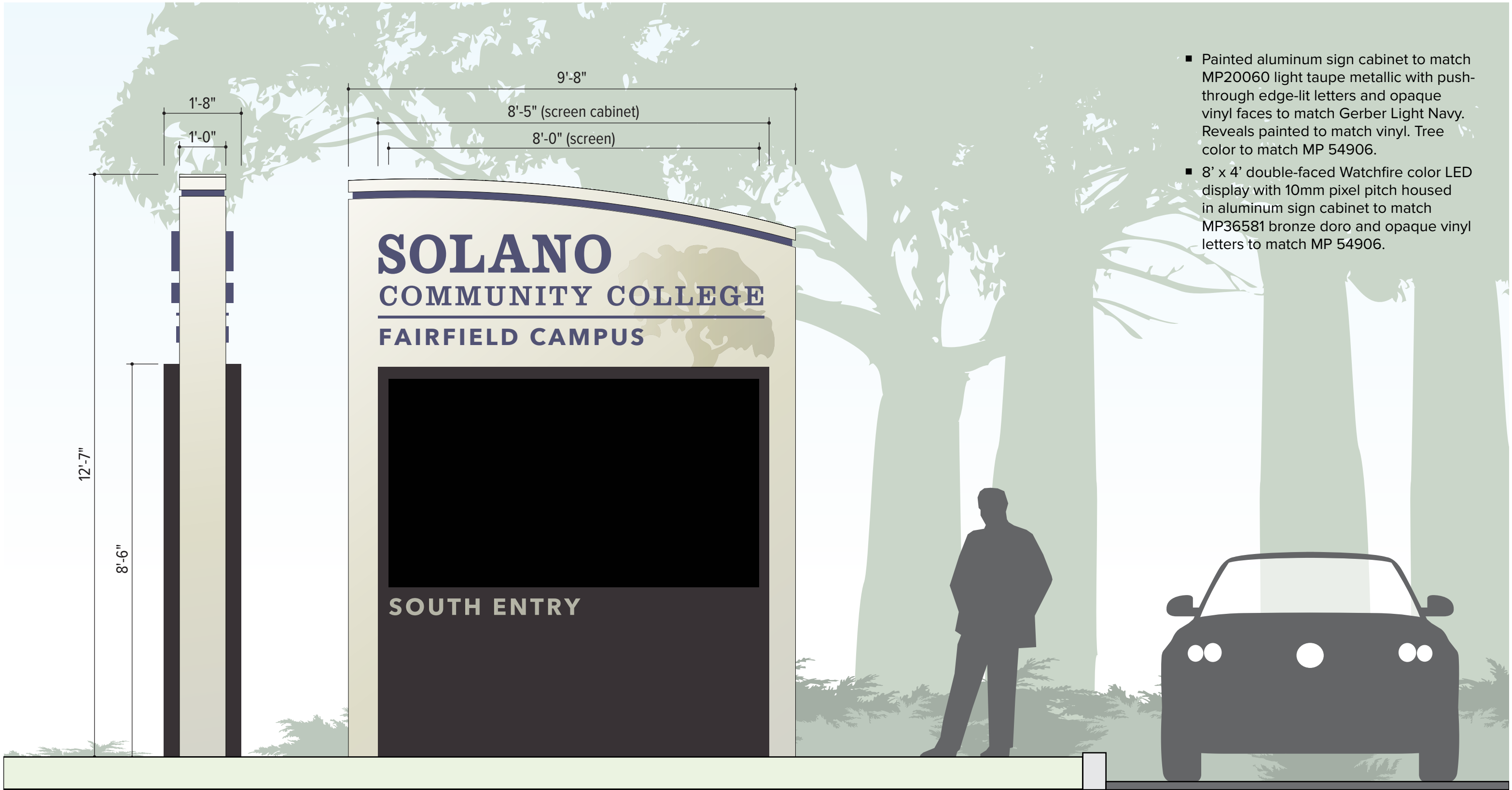
**Sign Type P02**  
Large Pedestrian  
Directional

**Sign Type P03**  
Small Pedestrian  
Directional

Scale: 1/2" = 1'-0"

**Sign Family – Pedestrian**





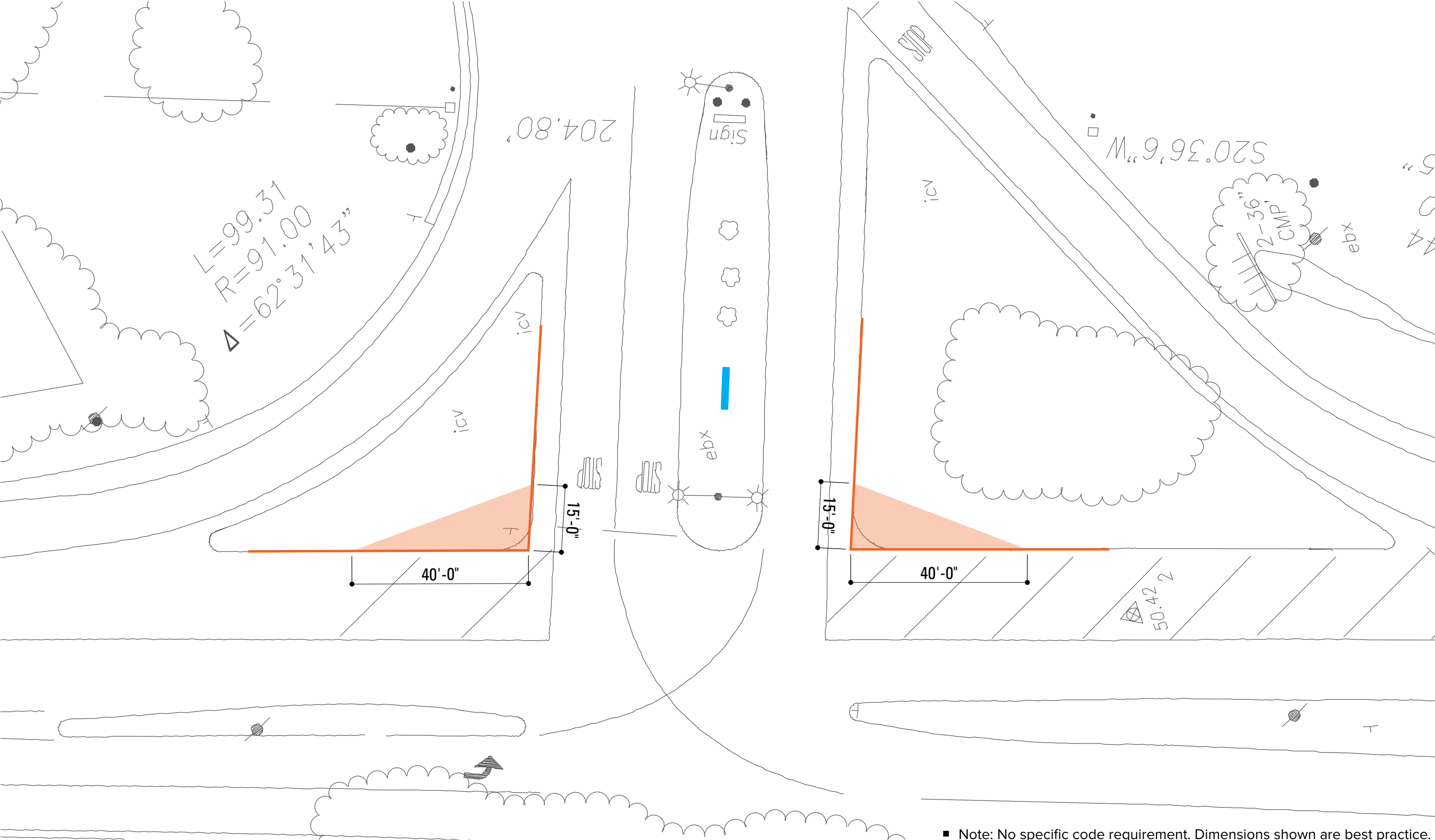
- Painted aluminum sign cabinet to match MP20060 light taupe metallic with push-through edge-lit letters and opaque vinyl faces to match Gerber Light Navy. Reveals painted to match vinyl. Tree color to match MP 54906.
- 8' x 4' double-faced Watchfire color LED display with 10mm pixel pitch housed in aluminum sign cabinet to match MP36581 bronze doro and opaque vinyl letters to match MP 54906.

**Sign Type V01.1**  
Primary Monument

Scale: 1/2" = 1'-0"

**Primary Monument**






Primary Monument – North Entrance









- Internally illuminated painted aluminum sign cabinet to match MP20060 light taupe metallic with push-through edge-lit letters and opaque vinyl faces to match Gerber Light Navy. Reveals painted to match vinyl. Tree color to match MP 54906.
- Precast stained concrete base with pin-mounted aluminum letters and aluminum cap, both painted to match cabinet. Stain: Scofield Lithochrome Tintura 1406 Old Hickory. Ground lighting to illuminate base at night.
- Sign may be single- or double-sided. When used as a pair, signs should be mirror images of each other with the large end facing the street.
- See scale options on page 10 for sizes.

**Sign Type V01.2**  
Alternate Monument

Scale: 1/2" = 1'-0"

## Alternate Monument





- Internally illuminated painted aluminum sign cabinet to match MP20060 light taupe metallic with push-through edge-lit letters and opaque vinyl faces to match Gerber Light Navy. Reveals painted to match vinyl. Tree color to match MP 54906.
- Cast stained concrete base. Stain: Scofield Lithochrome Tintura 1406 Old Hickory. Ground lighting to illuminate base at night.
- Sign may be single- or double-sided. When used as a pair, signs should be mirror images of each other with the large end facing the street.
- See scale options on page 10 for sizes.

**Sign Type V01.3**  
Alternate Monument

Scale: 1/2" = 1'-0"

## Secondary Monument






- Internally illuminated painted aluminum sign cabinet to match MP20060 light taupe metallic with push-through edge-lit letters and opaque vinyl faces to match Gerber Light Navy. Reveals painted to match vinyl. Tree color to match MP 54906.
- Cabinet to be fitted over existing concrete wall.
- Sign may be single- or double-sided. When used as a pair, signs should be mirror images of each other with the large end facing the street.
- See scale options on page 10 for sizes.

**Sign Type V01.4**  
Alternate Monument

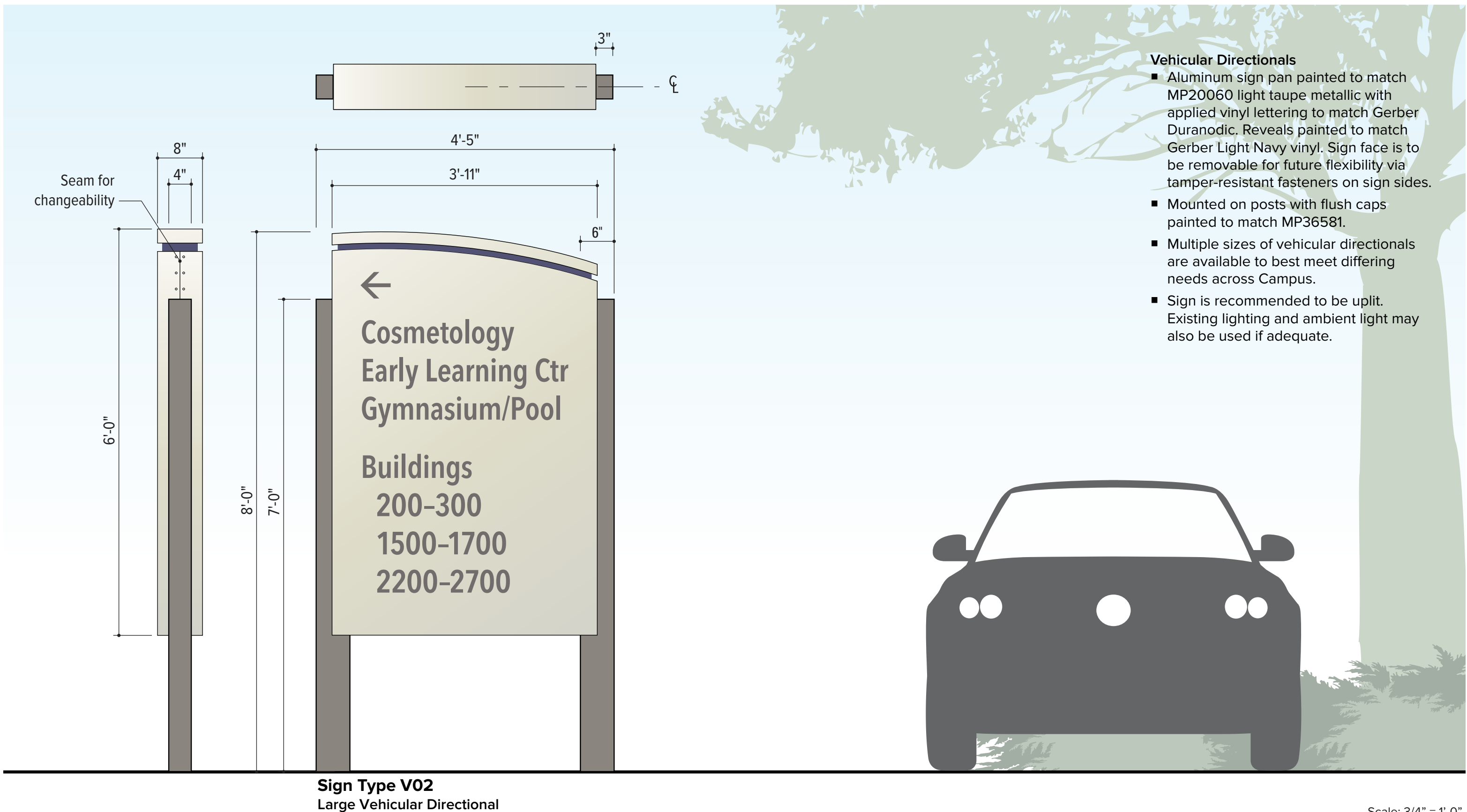
Scale: 1/2" = 1'-0"

## Monument with Existing Concrete Wall

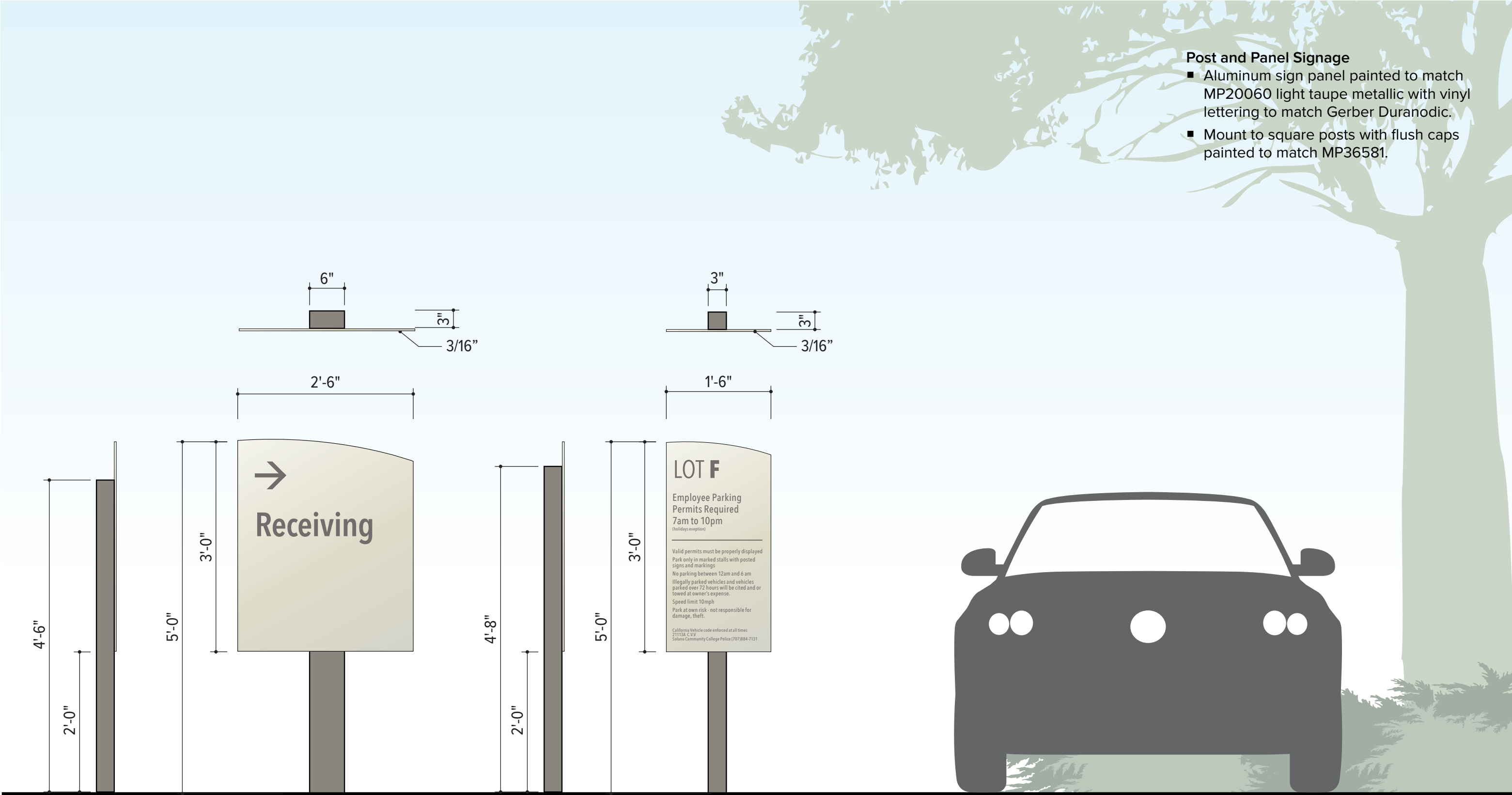




### Secondary Monument Scale Options





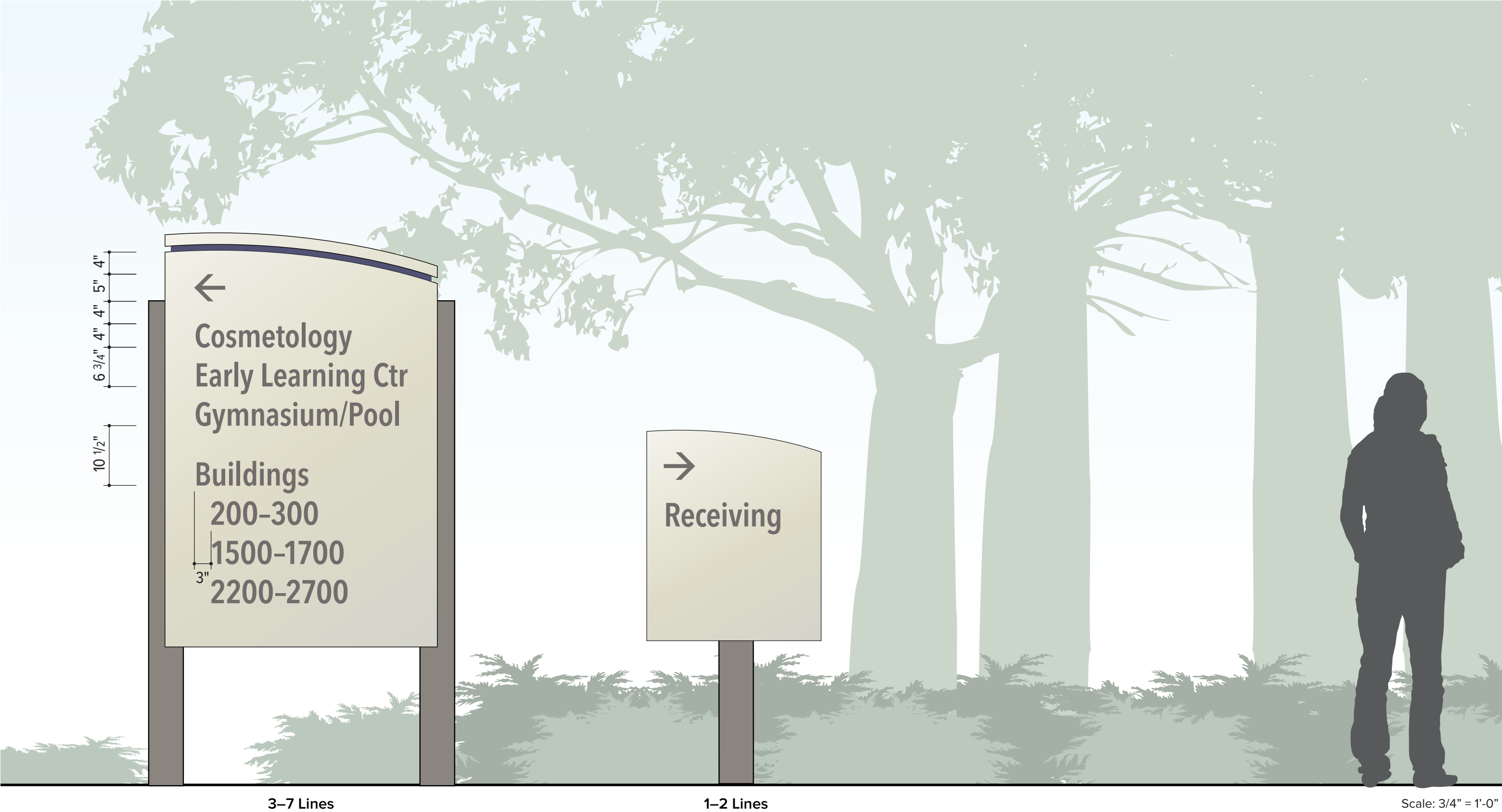


- Post and Panel Signage**
- Aluminum sign panel painted to match MP20060 light taupe metallic with vinyl lettering to match Gerber Duranodic.
  - Mount to square posts with flush caps painted to match MP36581.

**Sign Type V03**  
Small Vehicular Directional

**Sign Type V04**  
Parking Lot ID

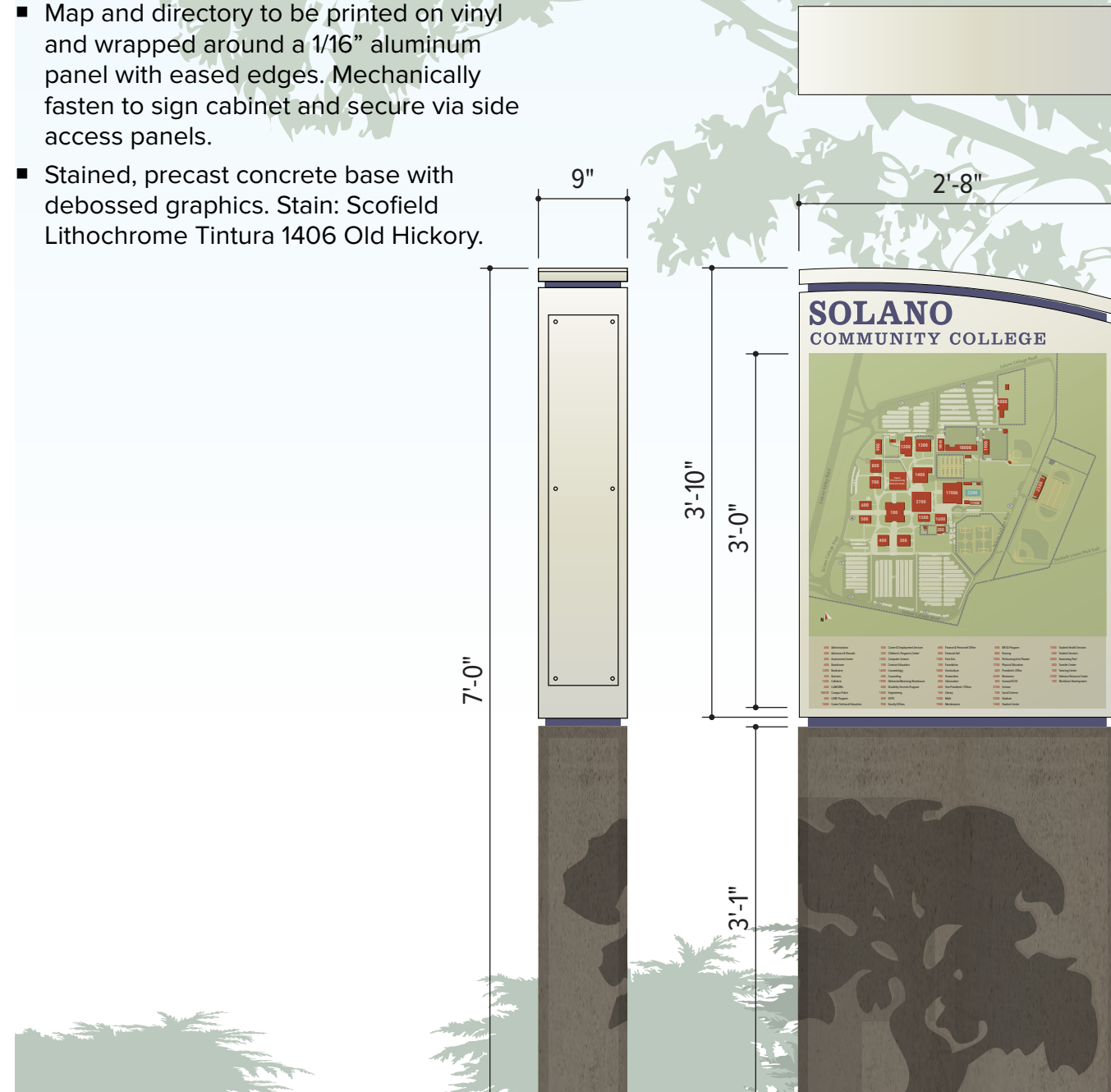
Scale: 3/4" = 1'-0"





## P01.1

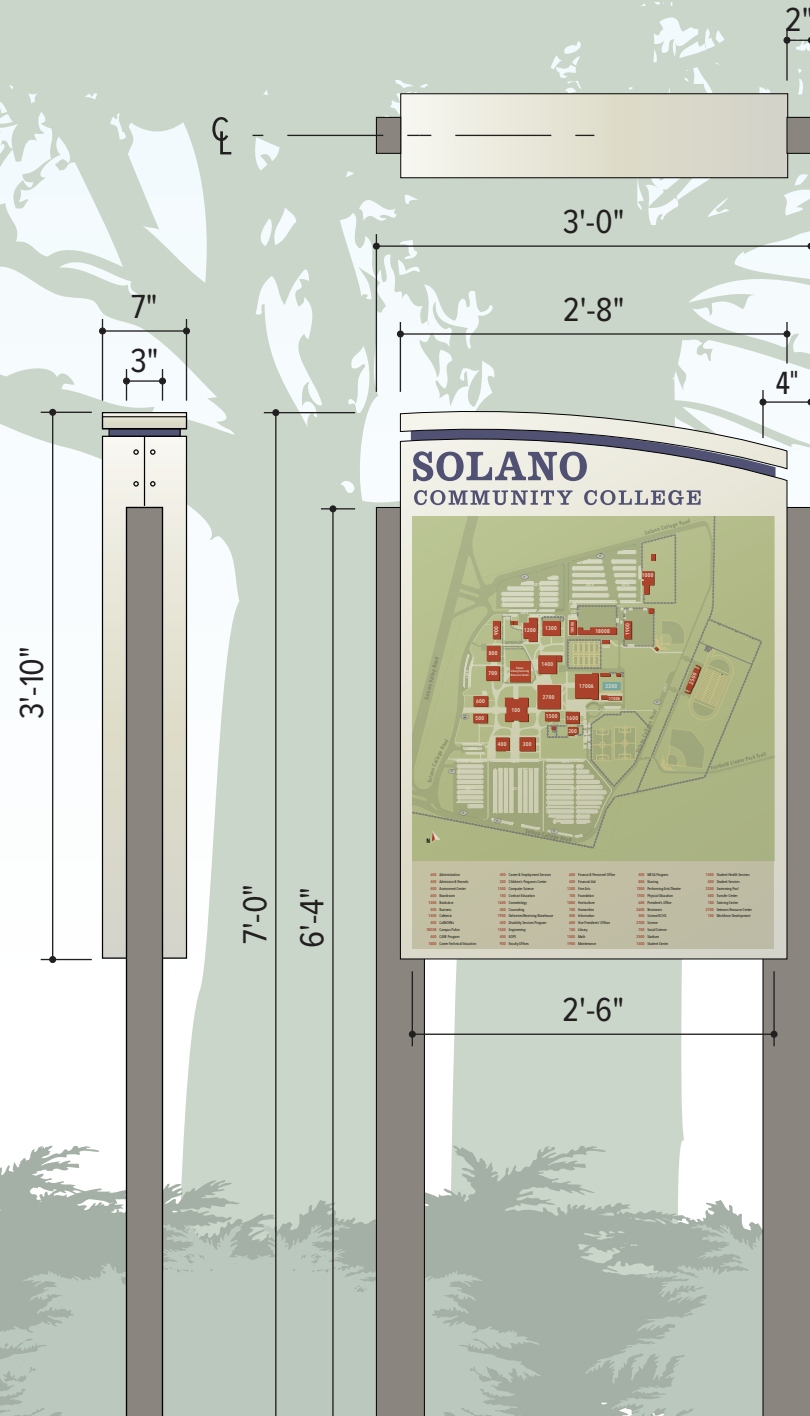
- Aluminum sign panel painted to match MP20060 light taupe metallic with applied vinyl lettering to match Gerber Duranodic and Light Navy. Reveals painted to match Gerber Light Navy vinyl.
- Map and directory to be printed on vinyl and wrapped around a 1/16" aluminum panel with eased edges. Mechanically fasten to sign cabinet and secure via side access panels.
- Stained, precast concrete base with debossed graphics. Stain: Scofield Lithochrome Tintura 1406 Old Hickory.



**Sign Type P01.1**  
Campus Map  
w/ Concrete Base

## P01.2

- Aluminum sign pan painted to match MP20060 light taupe metallic with applied vinyl lettering to match Gerber Duranodic and Light Navy. Reveals painted to match Gerber Light Navy vinyl. Sign face is to be removable for future flexibility via tamper-resistant fasteners on sign sides.
- Map and directory to be printed on vinyl and wrapped around a 1/16" aluminum panel with eased edges. Mechanically fasten to sign panel and secure on inside surface.
- Mounted on square posts with flush caps painted to match MP36581.



## Sign Type P01.2

### Campus Map

Scale: 3/4" = 1'-0"



**Sign Type P02**  
Large Pedestrian  
Directional

**Sign Type P02**  
Large Pedestrian  
Directional (blank)

**Sign Type P03**  
Small Pedestrian  
Directional

Scale: 3/4" = 1'-0"

**Pedestrian Wayfinding – Campus Map and Directional**





6–7 Lines

6–7 Lines

Scale: 1" = 1'-0"

Pedestrian Wayfinding – Message Layouts



## SIGN LOCATIONS + MESSAGES



VEHICULAR MESSAGES


Vehicular signs direct primarily to destinations served by the parking lot they are situated by. Additional destinations may be included as needed and as space allows.


DESTINATIONS

- Administration (600)
- Bookstore (1400)
- Cafeteria (1400)
- Cosmetology (1600)
- Doc Hollister Stadium (2500)
- Early Learning Center (200)
- Gymnasium (1700A)
- Fine Arts (1300)
- Horticulture (1000)
- Library (100)
- Performing Arts (1200)
- Pool (2200)
- Student Services (400)
- Veterans Center (2700)


\*Locations for entry directionals determined by “first-time visitor” destinations.

KEY


 Bus Stop




 Parking Permit Dispenser




 Monument




 Vehicular Directional



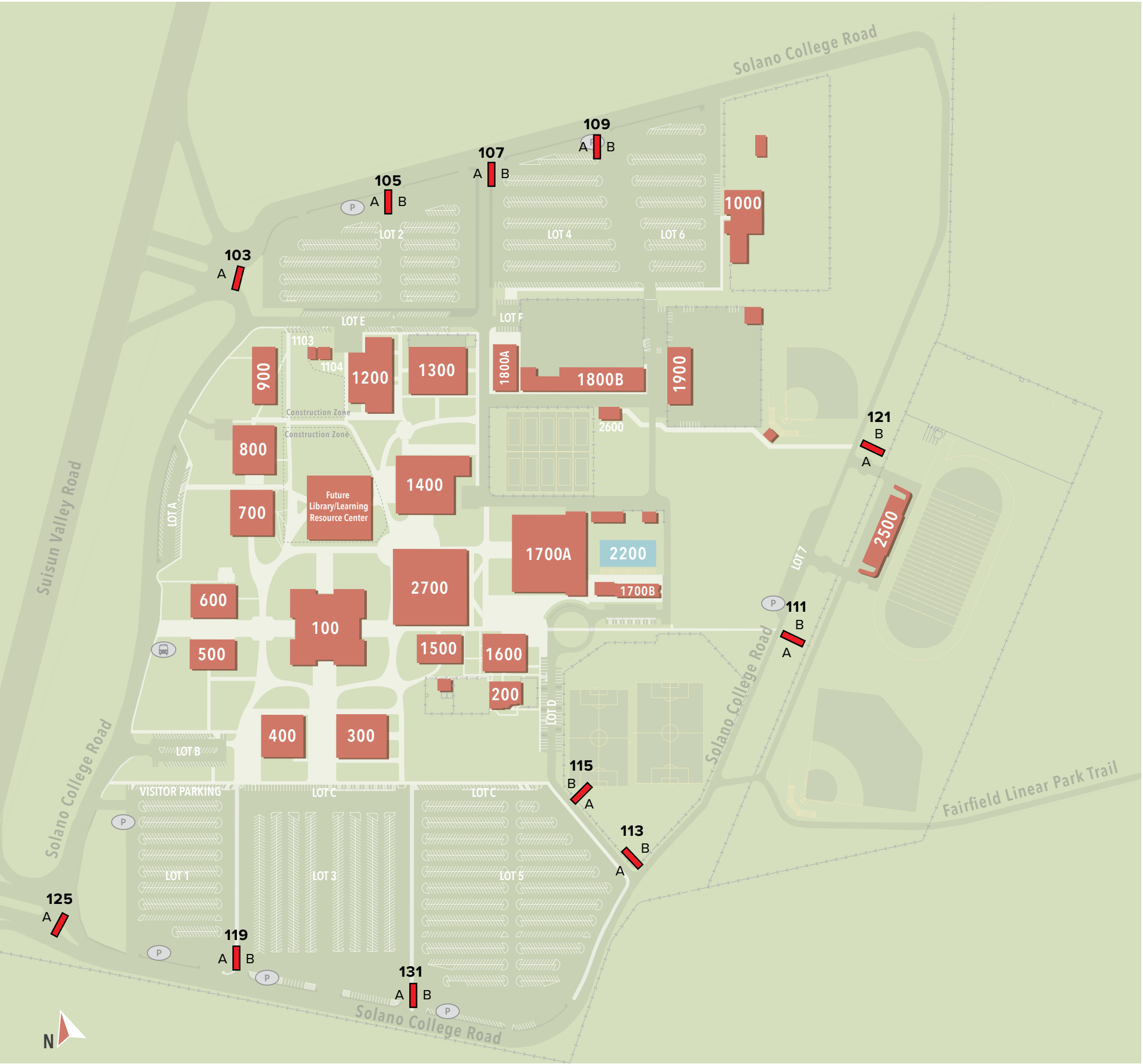
 Large Pedestrian Map



 Large Pedestrian Directional



 Small Pedestrian Directional



Vehicular Sign Locations and Messages


PEDESTRIAN MESSAGES


Messages appear on signs when in close proximity to their location. By limiting the messages, signs stay simple and easy to understand. Further destinations can be navigated to using the maps provided around Campus.


DESTINATIONS


- Administration (600)
- Bookstore (1400)
- Cafeteria (1400)
- Cosmetology (1600)
- Doc Hollister Stadium (2500)
- Early Learning Center (200)
- Fine Arts (1300)
- Gymnasium (1700A)
- Horticulture (1000)
- Library (100)
- Future Library (Future)
- North Parking Lot
- Pool (2200)
- Quad (Future)
- Performing Arts (1200)
- South Parking Lot
- Student Services (400)
- Veterans Center (2700)


KEY


 Bus Stop


 Parking Permit Dispenser


 Monument

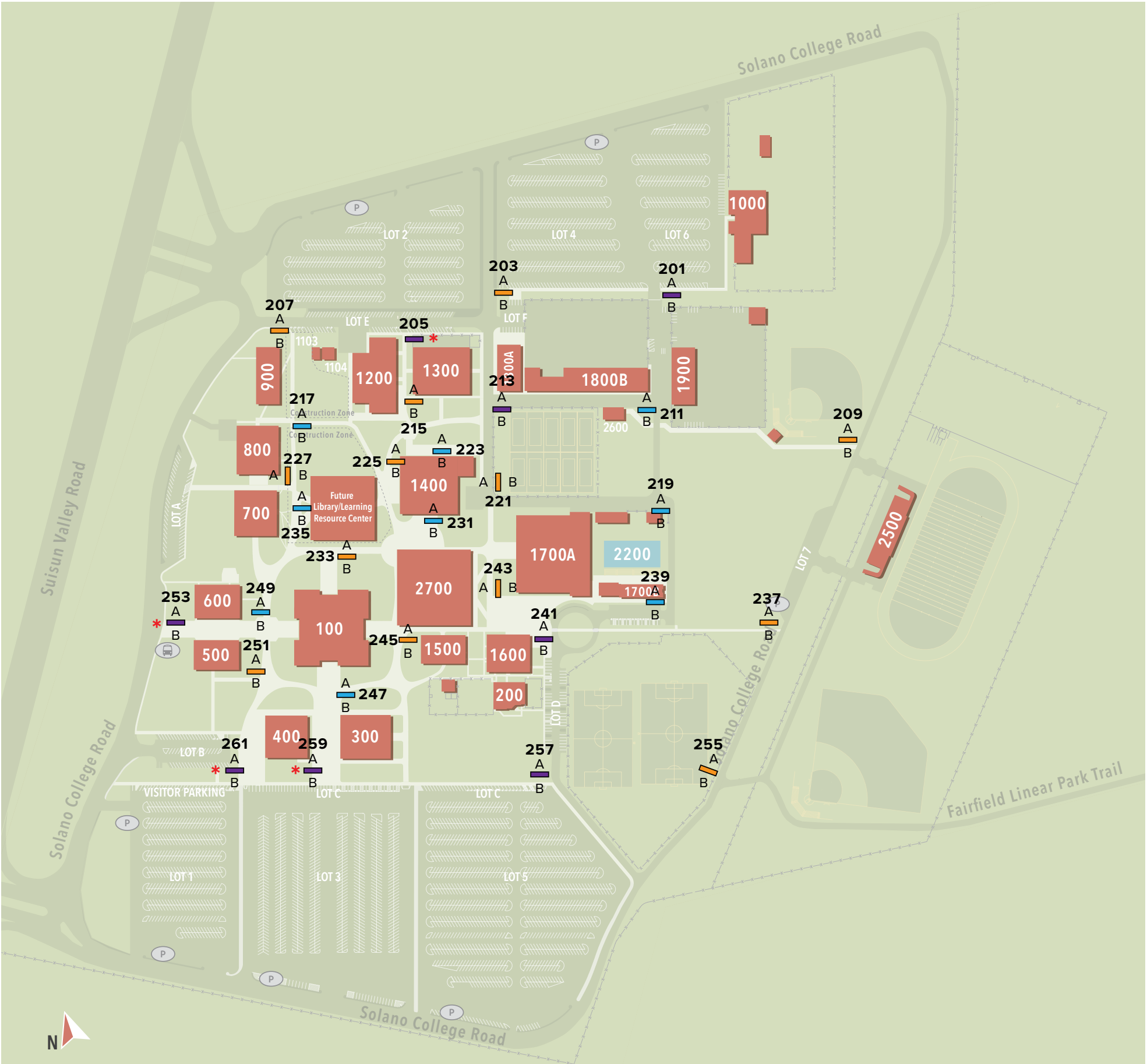
 Vehicular Directional

 Large Pedestrian Map

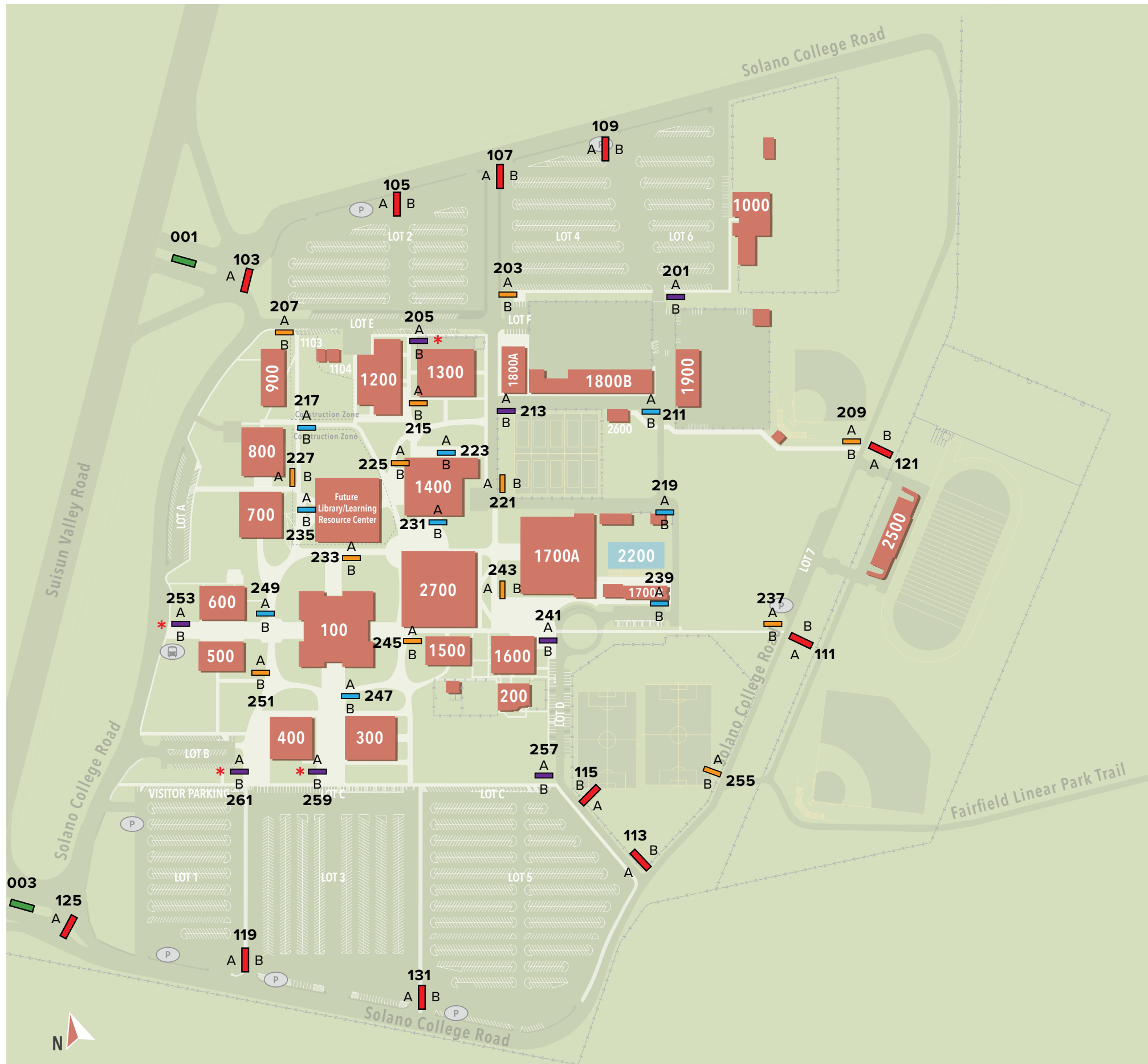
 Large Pedestrian Directional

 Small Pedestrian Directional

 Existing Sign



Pedestrian Sign Locations and Messages



Composite Sign Locations and Messages



JOURNEY #1

James is coming to campus to visit the Bookstore. James has visited before, but not often.

Prior to arrival – James knows from the website that the best entrance to use is the North Entrance, as it is closer to the Bookstore.

1 – Driving southbound on Suisun Valley Road, the Primary Monument designates the entrance to campus.

2 – Continuing forward on Solano College Road, a vehicular directional signals the turn for parking and the Bookstore.

3 – James parks in the lot and pays for a permit.

4 – Walking through the parking lot, the first pedestrian sign is a directory map.

5 – The second pedestrian sign is a directional, directing James to keep moving forward for the Bookstore.

6 – James has arrived at the Bookstore.



**KEY**

- Bus Stop
- Parking Permit Dispenser
- Monument
- Vehicular Directional
- Large Pedestrian Map
- Large Pedestrian Directional
- Small Pedestrian Directional

Wayfinding Examples

JOURNEY #2

Mary is coming to campus for the first time, and she is dropping off her daughter at the gymnasium for her sports practice.

Prior to arrival – Mary referred to the team’s website for the location, but the directions were vague.

- 1 – Driving southbound on Suisun Valley Road, the Primary Monument designates the entrance to campus.
- 2 – The first directional Mary encounters tells her to turn right for the gymnasium, as it is on the other side of campus.
- 3 – Mary follows the road, continuing further in the loop.
- 4 – Mary drives until a directional tells her to turn left for Gymnasium.
- 5 – A second directional directs her to the drop-off circle.
- 6 – Mary drops off her daughter in the loop and turns in the direction she came from.
- 7 – A directional signals to turn right for parking.
- 8 – After parking and paying the meter, Mary continues towards campus on foot. The directory maps on the way help her navigate towards the gymnasium.
- 9 – Mary has arrived.

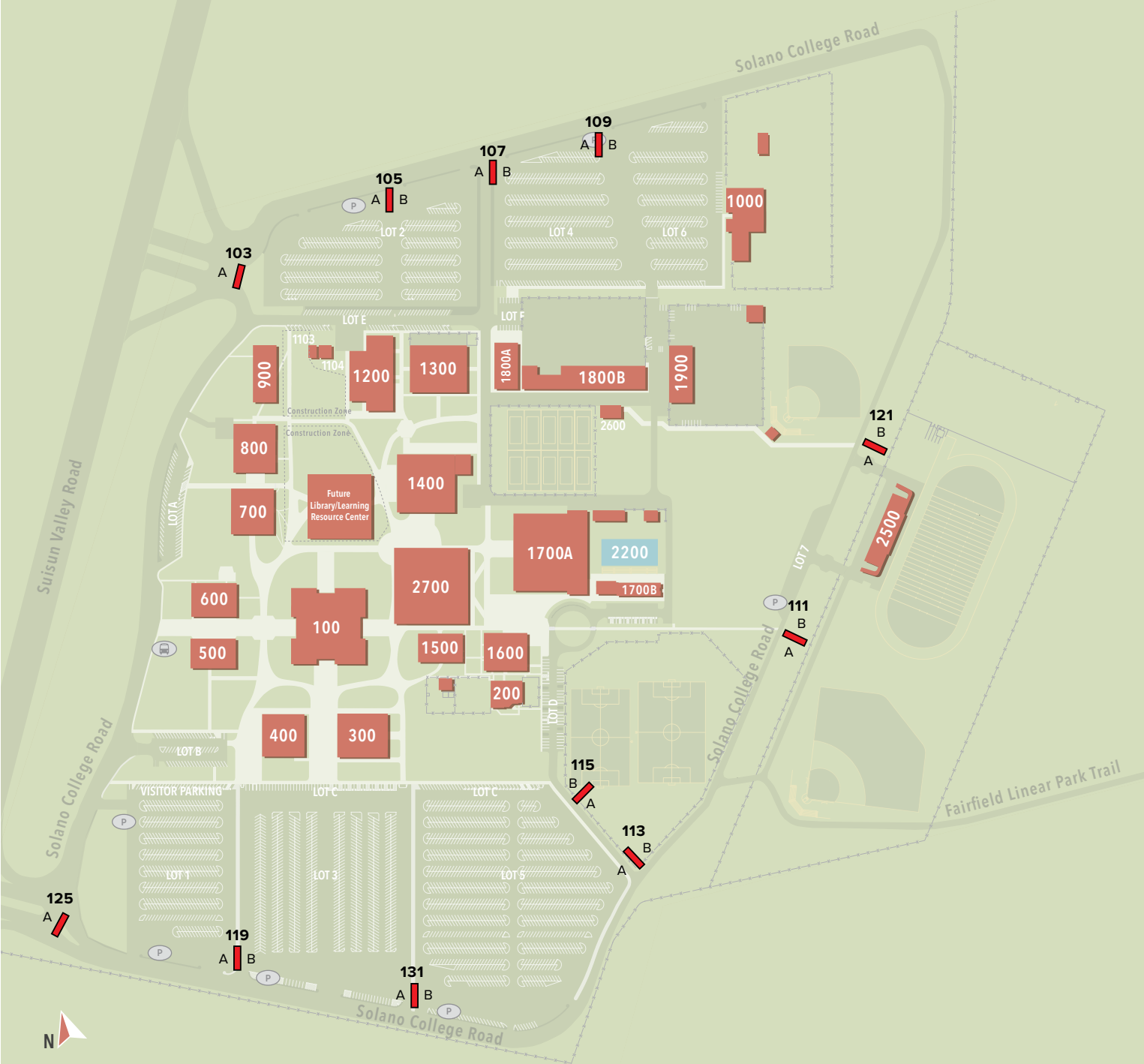


**KEY**

- Bus Stop
- Parking Permit Dispenser
- Monument
- Vehicular Directional
- Large Pedestrian Map
- Large Pedestrian Directional
- Small Pedestrian Directional

Wayfinding Examples

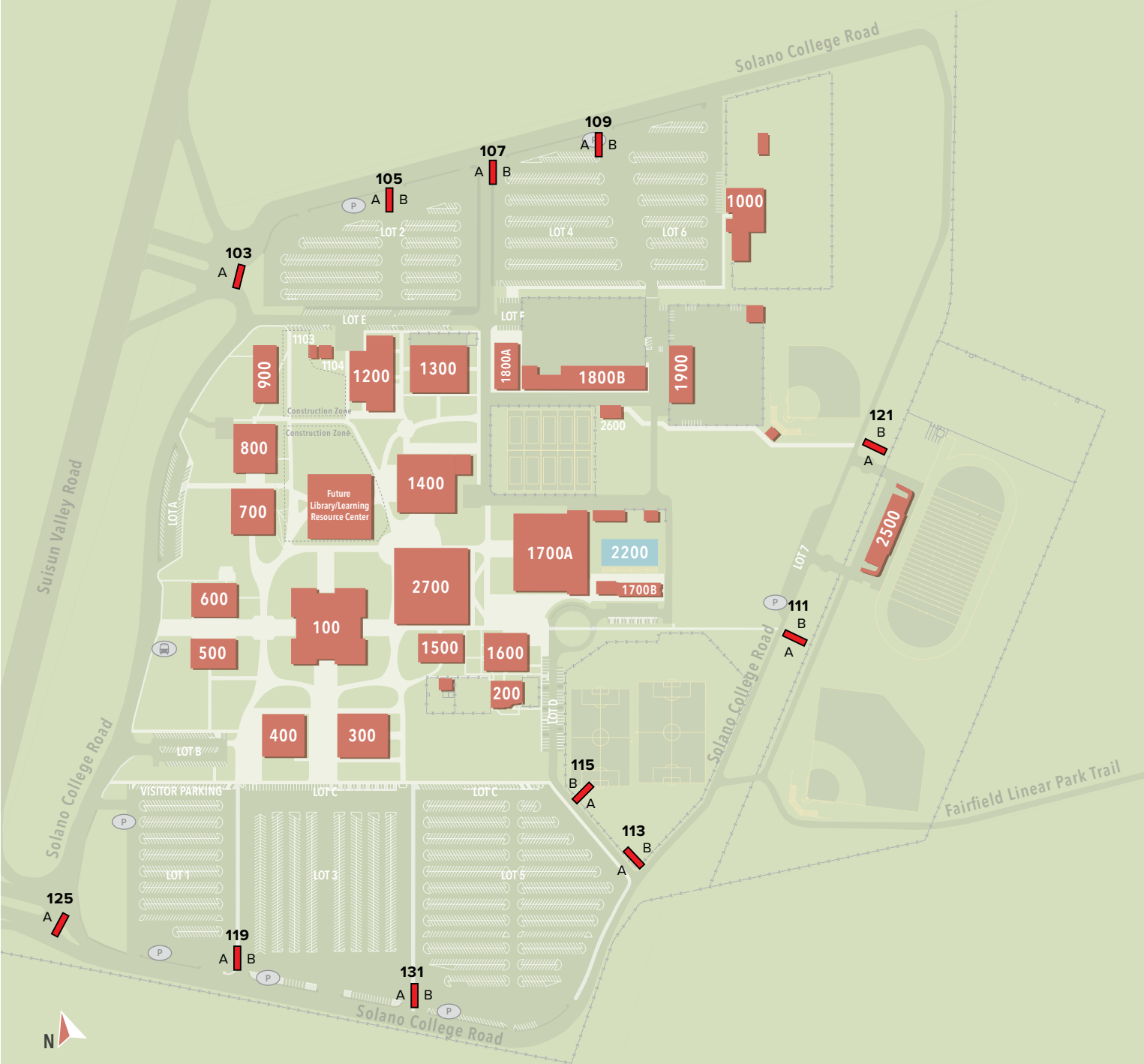
Sign Location	Sign Type	Side A Message	Side B Message
103	V02	→ Administration Cosmetology Early Learning Ctr Gymnasium/Pool Student Services	(blank)
105	V02	→ Bookstore Cafeteria Fine Arts Performing Arts Buildings 700–900 1100–1400	← Bookstore Cafeteria Fine Arts Performing Arts Buildings 700–900 1100–1400
107	V03	→ Receiving	(blank)
109	V02	→ Horticulture Buildings 1700–2700	← Horticulture Buildings 1700–2700
111	V02	↑ Bookstore Horticulture Performing Arts	↑ Administration Cosmetology Early Learning Ctr Gymnasium/Pool Student Services
113	V02	← Cosmetology Early Learning Ctr Gymnasium/Pool Buildings 200 1500–1700 2200, 2700	→ Cosmetology Early Learning Ctr Gymnasium/Pool Buildings 200 1500–1700 2200, 2700



Vehicular Signage Locations



Sign Location	Sign Type	Side A Message	Side B Message
115	V02	<div>↑</div> <div>DROP OFF: Cosmetology Early Learning Ctr Gymnasium/Pool</div> <div>←</div> <div>Parking</div>	(blank)
119	V02	<div>←</div> <div>Administration Library Student Services Buildings 100 300–600</div>	<div>→</div> <div>Administration Library Student Services Buildings 100 300–600</div>
121	V02	<div>↑</div> <div>Bookstore Horticulture Performing Arts</div>	<div>↑</div> <div>Administration Cosmetology Early Learning Ctr Gymnasium/Pool Student Services</div>
125	V02	<div>←</div> <div>Bookstore Horticulture Performing Arts Receiving</div>	(blank)
131	V02	<div>←</div> <div>Veterans Center Building 300</div>	<div>→</div> <div>Veterans Center Building 300</div>



KEY

Bus Stop

Parking Permit Dispenser

Monument

Vehicular Directional

Large Pedestrian Map

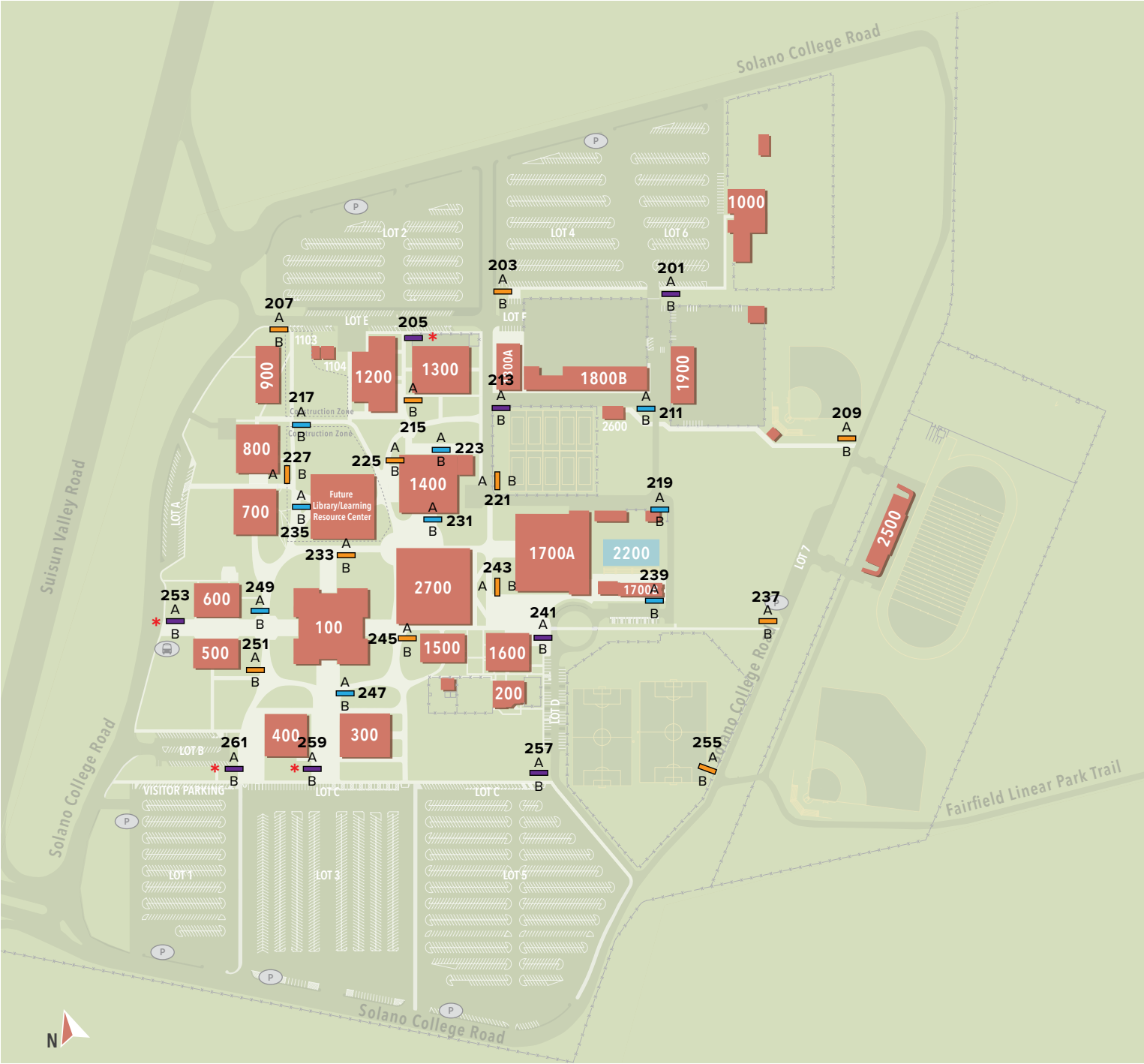
Large Pedestrian Directional

Small Pedestrian Directional

Existing Sign

Vehicular Signage Locations

Sign Location	Sign Type	Side A Message	Side B Message
201	P01.1 or P01.2	(Directory Map)	(Directory Map)
203	P03	↑ Fine Arts Bookstore Cafeteria Performing Arts	← Lot 2  → Lot 4 Lot 6
205 (Existing)	P01.1	(Directory Map)	(Directory Map)
207	P03	↑ Bookstore Cafeteria Fine Arts Performing Arts	(blank)
209	P03	← Doc Hollister Stadium  ↑ Gymnasium/Pool  → Parking	→ Doc Hollister Stadium  ← Parking
211	P02	← Doc Hollister Stadium  ↑ Gymnasium/Pool  → Fine Arts Performing Arts Cafeteria Bookstore  (Directory Map)	← Fine Arts Performing Arts Cafeteria Bookstore  ↑ North Parking Lot  → Doc Hollister Stadium  (Directory Map)
213	P01.1 or P01.2	(Directory Map)	(Directory Map)



KEY

Bus Stop

Parking Permit Dispenser

Monument

Vehicular Directional

Large Pedestrian Map

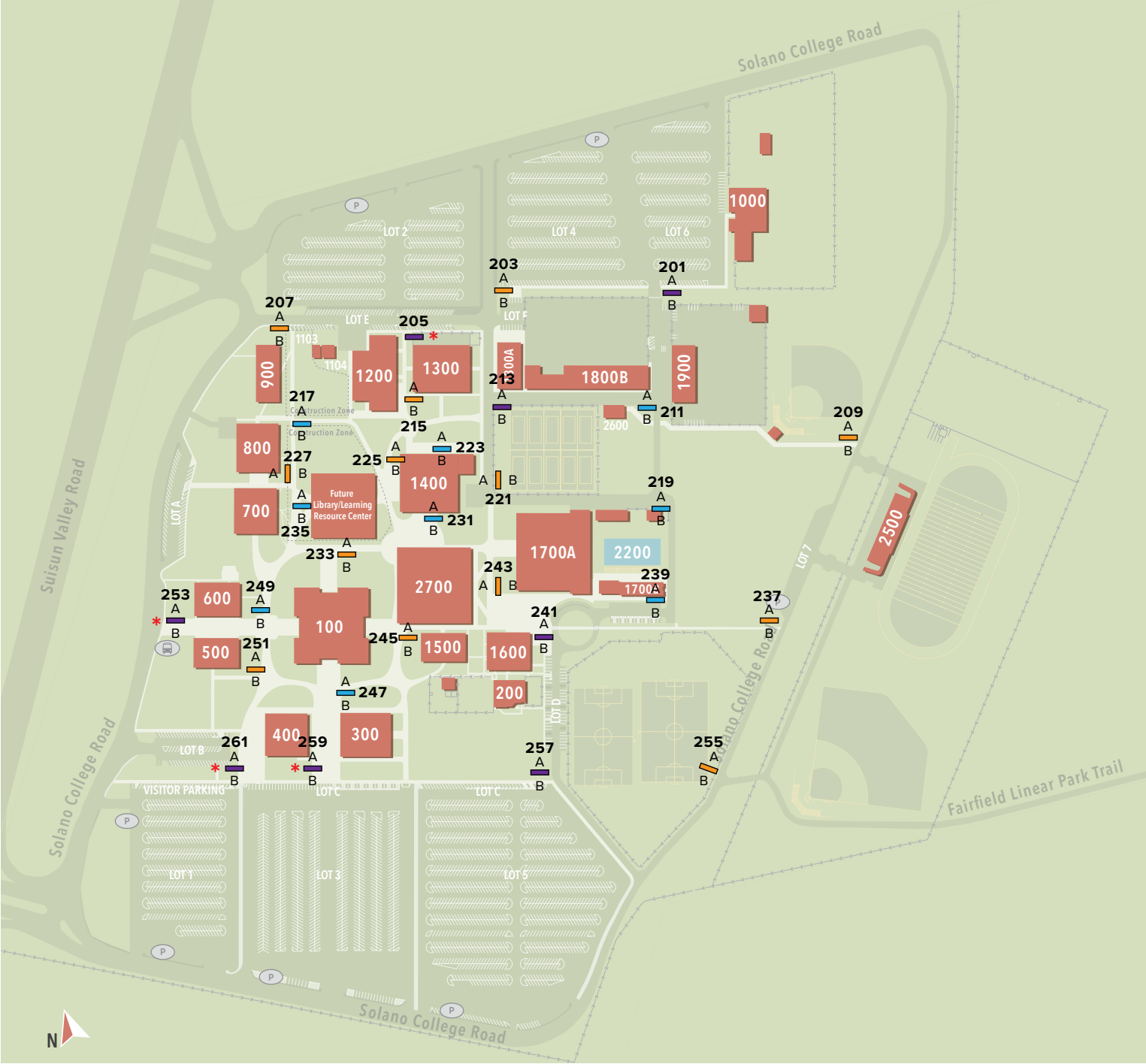
Large Pedestrian Directional

Small Pedestrian Directional

Existing Sign

Pedestrian Signage Locations

Sign Location	Sign Type	Side A Message	Side B Message
215	P03	↑ Cafeteria Bookstore Gymnasium Veterans Center	↖ Performing Arts ↗ Fine Arts ↑ North Parking Lot
217	P02	← Performing Arts Fine arts Bookstore Cafeteria  ↑ Library Administration	→ Performing Arts Fine Arts Bookstore Cafeteria  ↑ North Parking Lot
219	P02	→ Gymnasium Bookstore Cafeteria  ↑ Pool  (Directory map)	← Gymnasium Bookstore Cafeteria
221	P03	→ Gymnasium Veterans Center  ↑ Pool Doc Hollister Stadium	↖ Fine Arts Performing Arts North Parking Lot
223	P02	↖ Gymnasium/Pool  ↗ Library  (Directory map)	(blank)



KEY

Bus Stop

Parking Permit Dispenser

Monument

Vehicular Directional

Large Pedestrian Map

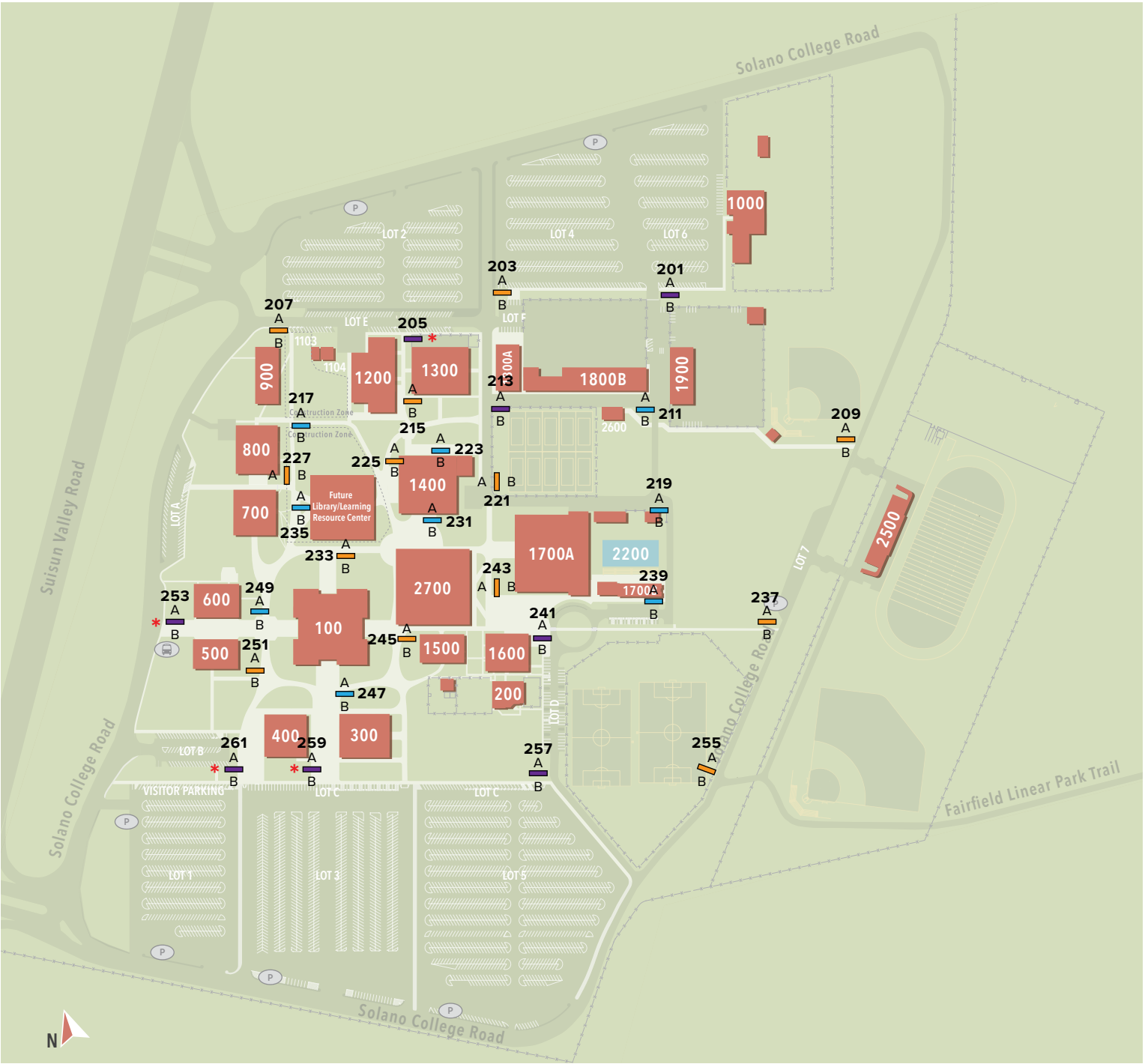
Large Pedestrian Directional

Small Pedestrian Directional

Existing Sign



Sign Location	Sign Type	Side A Message	Side B Message
225	P03	↑ Veterans Center Gymnasium Library Administration	↑ Performing Arts Fine Arts North Parking Lot
227	P03	↖ Performing Arts Fine Arts  → Library Administration Veterans Center	← Library Administration Veterans Center
231	P02	↖ Gymnasium/Pool  ↗ Veterans Center Library  (Directory Map)	↖ Performing Arts Fine Arts  → Gymnasium/Pool  (Directory Map)
233	P03	← Veterans Center Bookstore Cafeteria Gymnasium/Pool  ↑ Library  ↗ Administration	↗ Bookstore Cafeteria Performing Arts  → Veterans Center Gymnasium/Pool
235	P02	↑ Administration Library  (Directory Map)	↗ Performing Arts Fine Arts  (Directory Map)



KEY

Bus Stop

Parking Permit Dispenser

Monument

Vehicular Directional

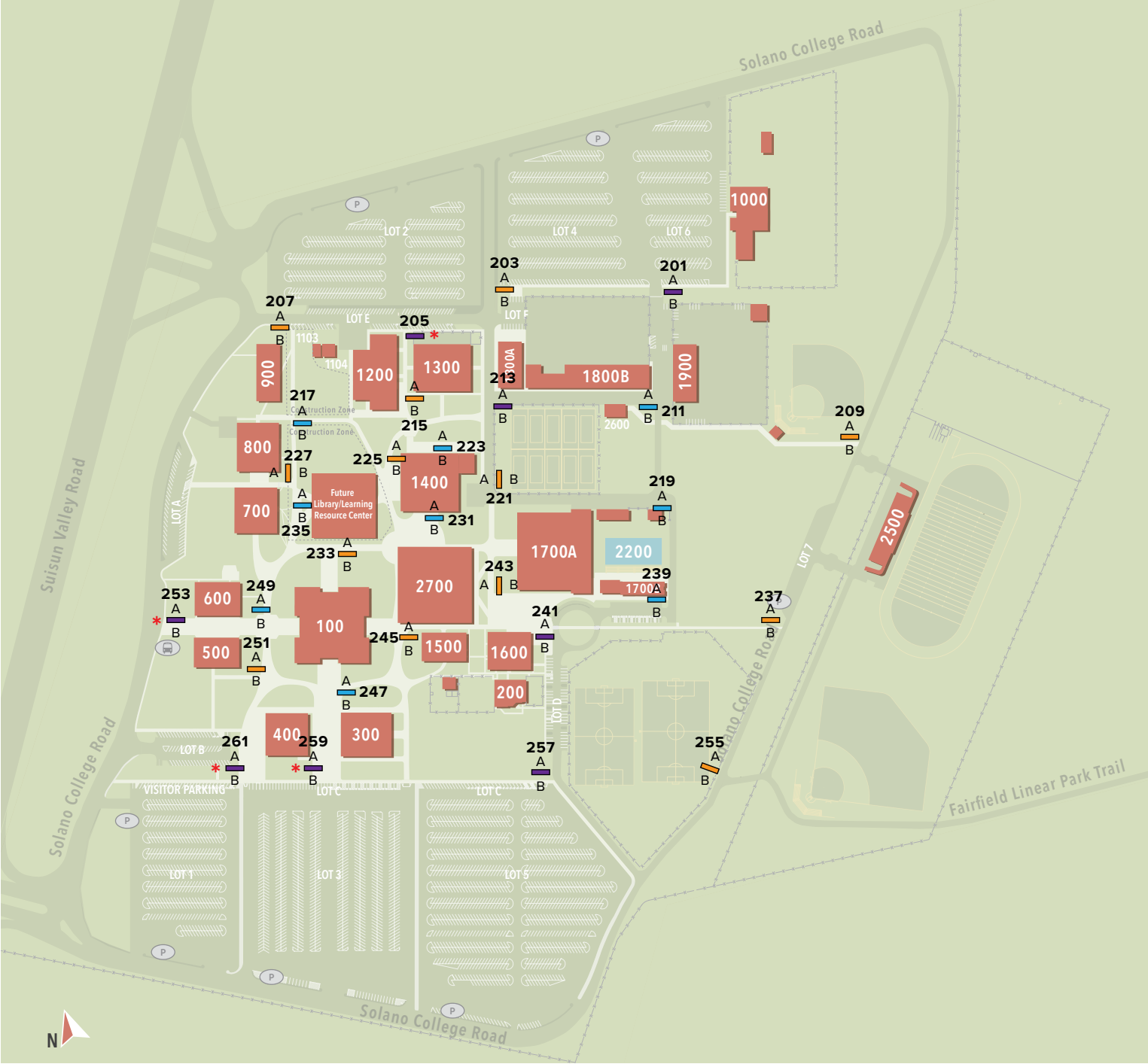
Large Pedestrian Map

Large Pedestrian Directional

Small Pedestrian Directional

Existing Sign

Sign Location	Sign Type	Side A Message	Side B Message
237	P03	→ Gymnasium Pool	↑ Doc Hollister Stadium ← Gymnasium Pool
239	P02	← Doc Hollister Stadium → Gymnasium Pool	← Gymnasium Pool → Doc Hollister Stadium
241	P01.1 or P01.2	(Directory Map)	(Directory Map)
243	P03	↑ Gymnasium Pool ← Bookstore Cafeteria	← Cosmetology Early Learning Ctr ↖ Veterans Center → Bookstore Cafeteria
245	P03	← Early Learning Center Cosmetology Gymnasium/Pool ↗ Student Services ↑ South Parking Lot	↗ Veterans Center → Early Learning Center Cosmetology Gymnasium/Pool
247	P02	↑ Student Services South Parking Lot  (Directory Map)	↖ Administration ↑ Library ↗ Veterans Center Cosmetology Early Learning Center  (Directory Map)



KEY

Bus Stop

Parking Permit Dispenser

Monument

Vehicular Directional

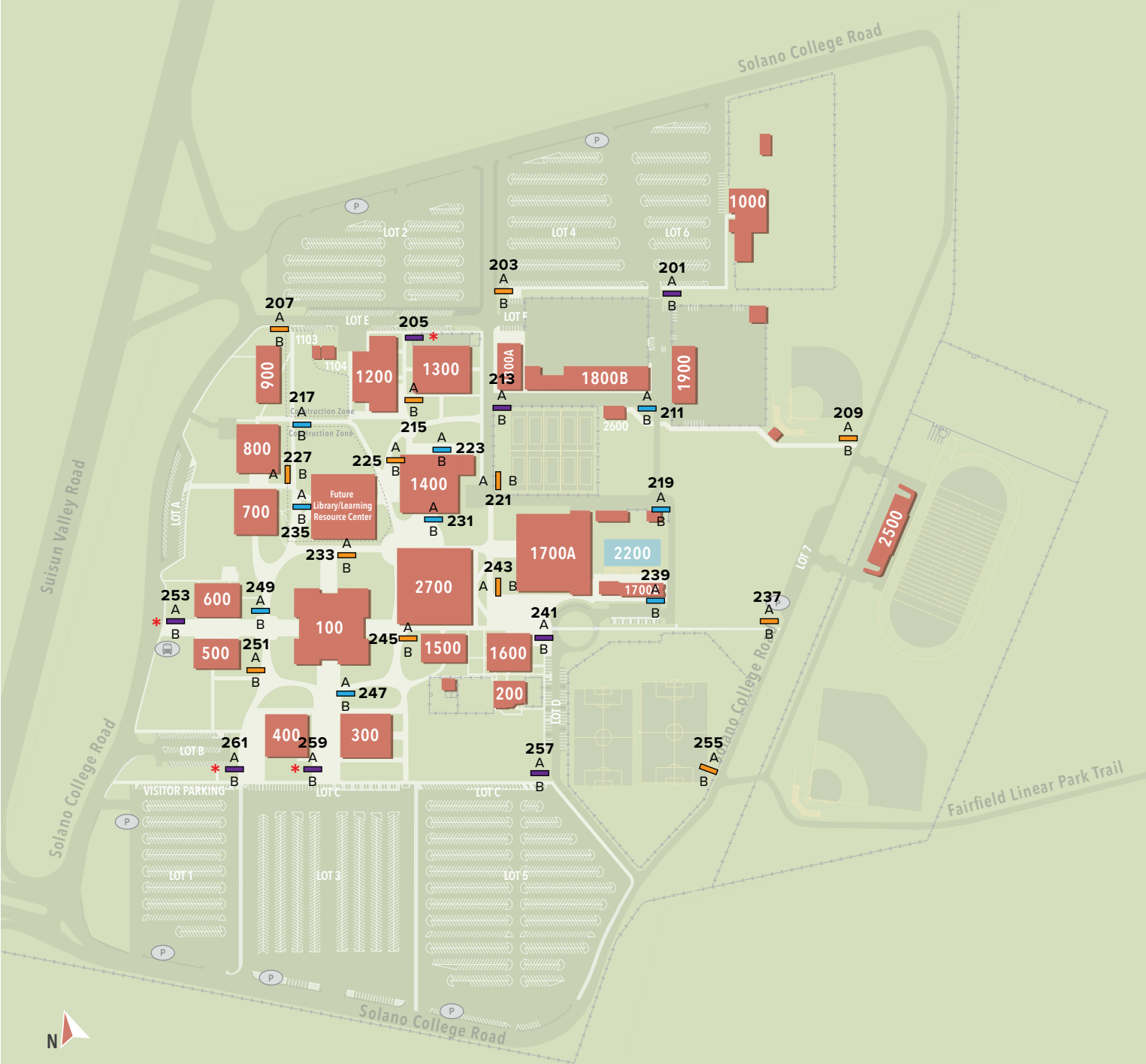
Large Pedestrian Map

Large Pedestrian Directional


Small Pedestrian Directional


Existing Sign


Sign Location	Sign Type	Side A Message		Side B Message	
249	P02	→	Administration	←	Administration
		←	Library	↗	Bookstore Cafeteria
		↑	Student Services South Parking	→	Library
			(Directory Map)		(Directory Map)
251	P03	↑	Student Services South Parking	→	Library Veterans Center
				↑	Administration
253 (Existing)	P01.1		(Directory Map)		(Directory Map)
255	P03	↑	South Parking Lot	↑	Doc Hollister Stadium
257	P01		(Directory Map)		(Directory Map)
259 (Existing)	P01.1		(Directory Map)		(Directory Map)
261 (Existing)	P01.1		(Directory Map)		(Directory Map)





KEY


 Bus Stop


 Parking Permit Dispenser


 Monument

 Vehicular Directional

 Large Pedestrian Map

 Large Pedestrian Directional

 Small Pedestrian Directional

 Existing Sign





## VALLEJO & VACAVILLE MONUMENTS

**SOLANO**  
**COMMUNITY COLLEGE**

**VALLEJO CENTER**

**545**



Scale: 1/2" = 1'-0"









Scale: 1/2" = 1'-0"





Vacaville





## Vacaville Gateway Sign

Solano Community College Fairfield Signage Master Plan 2020  
09 June 2020 Exterior Wayfinding Signage Standards



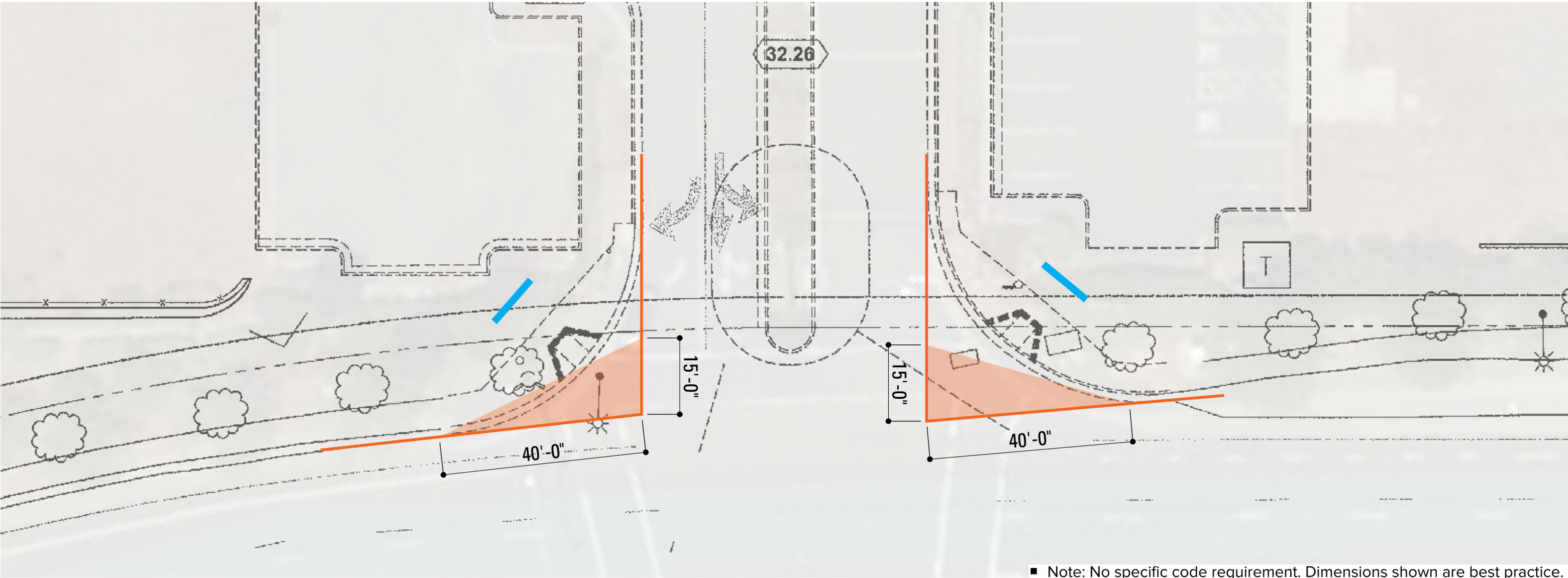






Vacaville Gateway Sign

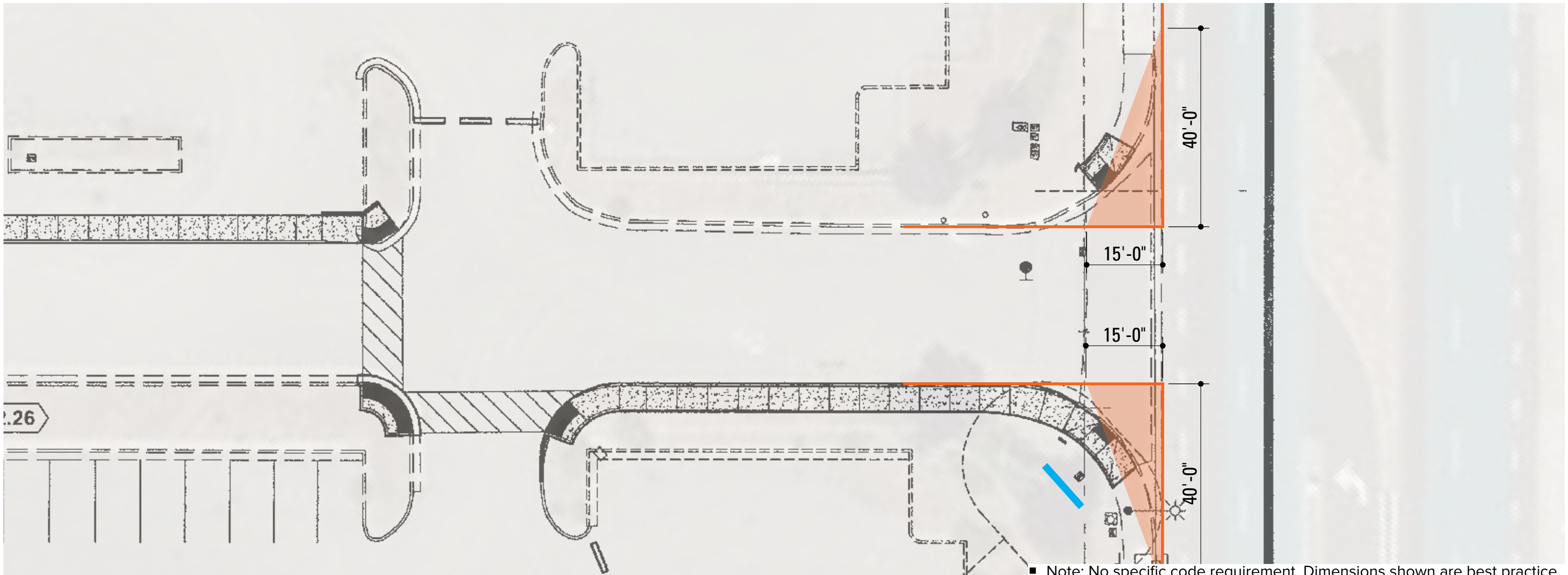




Vallejo Center, Turner Parkway Entrance







Vallejo Center, North Ascot Parkway Entrance





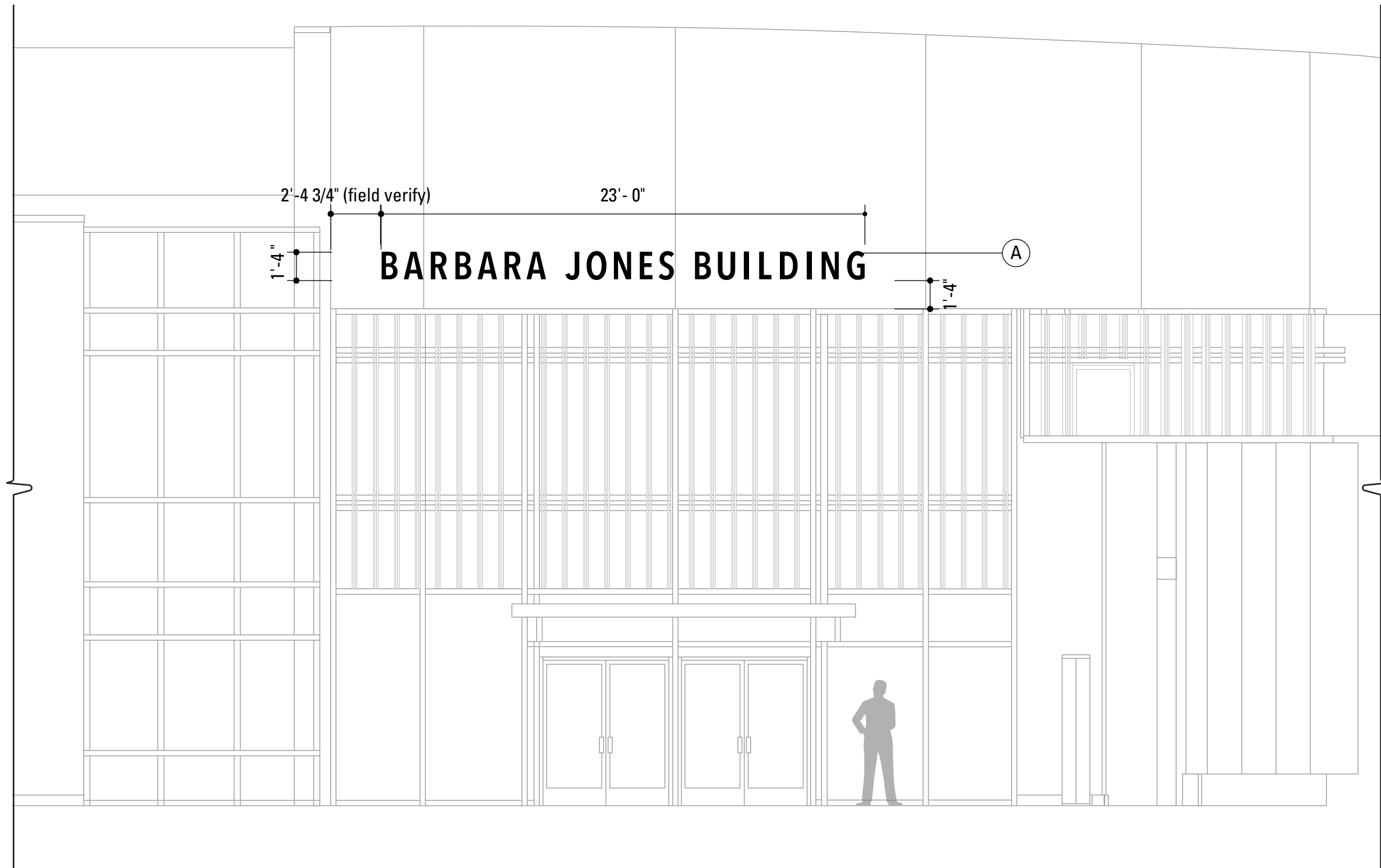
## BUILDING LETTERING





**Barbara Jones Building, Primary Letters**





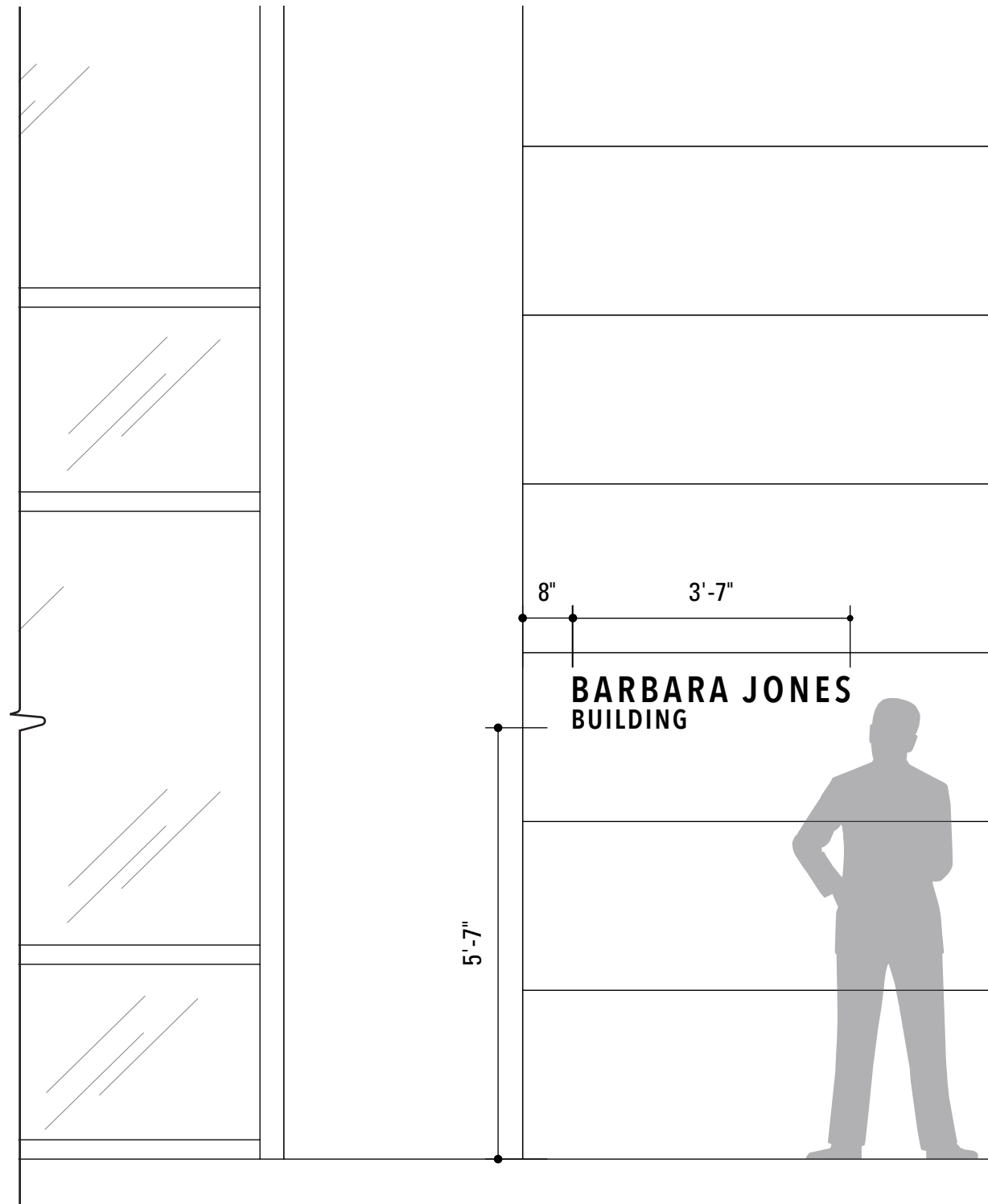
**1 Vacaville Building ID.3: Front View**  
 Scale: 3/16" = 1'-0"

## Barbara Jones Building, Primary Letters



**Barbara Jones Building, Secondary Letters**





**1** Vacaville Building ID.2: Front View  
Scale: 1/2"=1'-0"



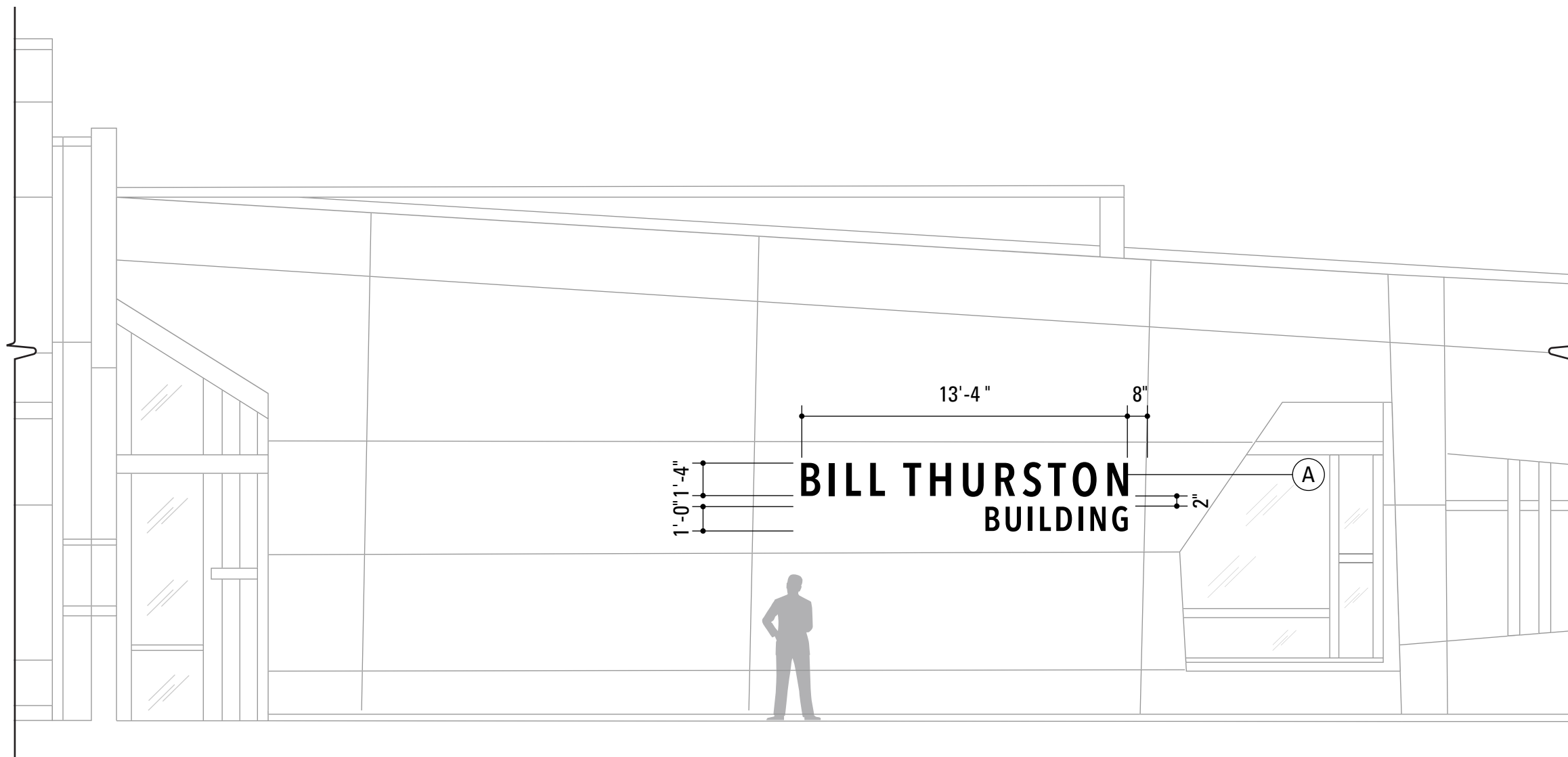
**2** Vacaville Building ID.2: Detail View  
Scale: 1 1/2"=1'-0"

## Barbara Jones Building, Secondary Letters



**Bill Thurston Building, Primary Letters**



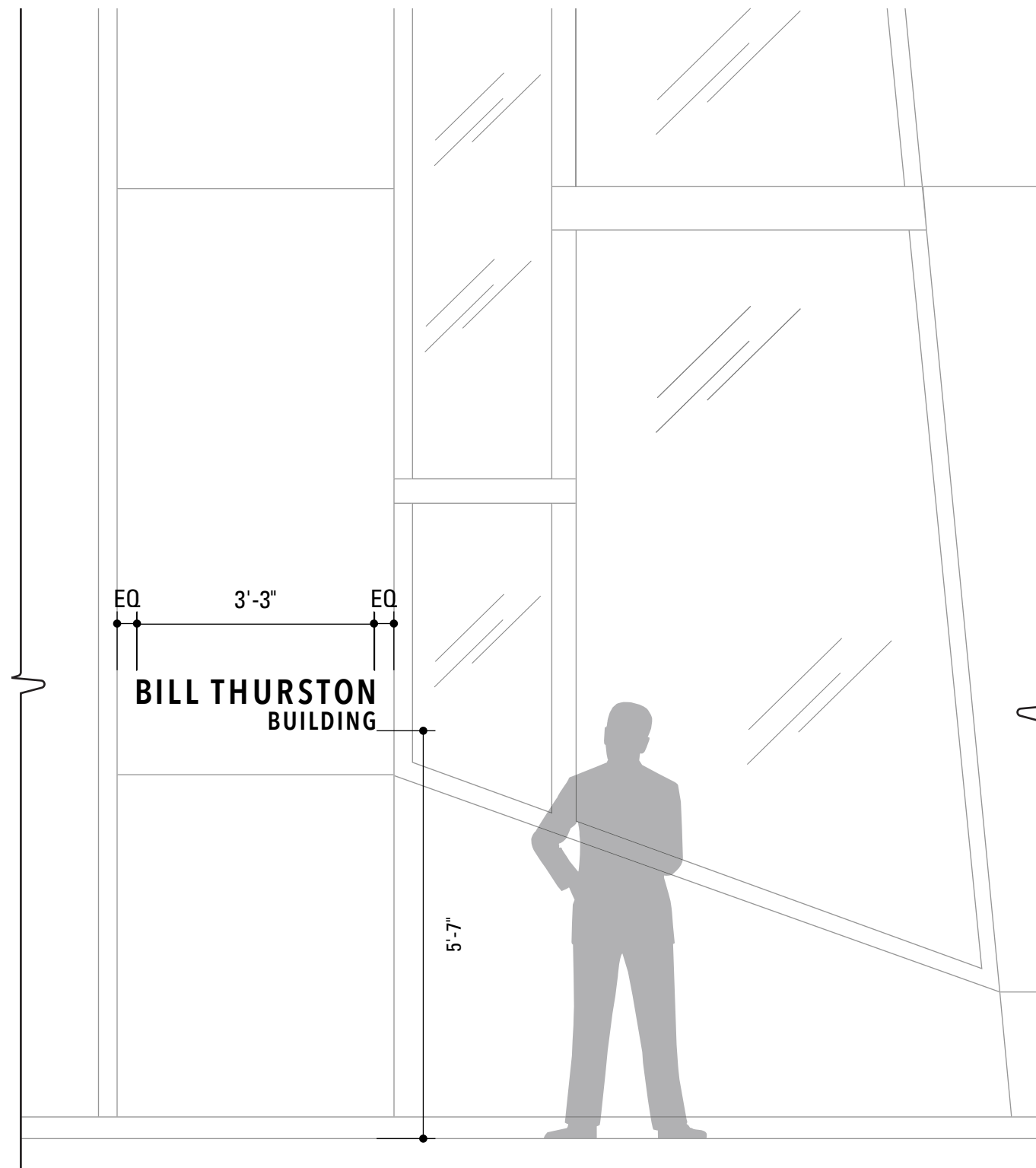


**1 Vallejo Building ID.1: Front View**  
 Scale: 3/16"=1'-0"



**Bill Thurston Building, Secondary Letters**





**1** Vallejo Building ID.4: Front View  
Scale: 1/2"=1'-0"



**2** Vallejo Building ID.4: Detail  
Scale: 1 1/2"=1'-0"